

Western section

Barry Sidings to Maesycoed

Distance 2.4 miles / 3.9 km
Height gain 620 ft / 189 m

Barry Sidings Countryside Park: Car Park, toilets, seasonal café, approx 0.8 miles / 1.3 km along the cyclepath to Trehafod Rail Station.

This section includes forest plantation (on FCW land, please obey any safety or diversion signs) and hillside footpaths. There are views across Pontypridd to Mynydd Eglwysilan (on the eastern section).

At Gelliwion Road, Maesycoed you can return, downhill, to the town centre.

Adran orllewinol

Barry Sidings i Faes-y-coed

Pellter: 2.4 milltir / 3.9 km, Esgyniad: 620 tr / 189 m

Parc Gwledig Barry Sidings: Maes Parcio, tai bach, caffi tymhorol, Tua 0.8 milltir ar hyd y llwybr beicio i Orsaf Trehafod. Mae'r adran hon yn cynnwys llwybrau drwy blanhigfa goedwig ac ar hyd llethrau. Yn yr adran ddwyreiniol, gellwch weld ar draws Pontypridd tua Mynydd Eglwysilan.

Pan ddowch i Gelliwion Road, Maes-y-coed, gellwch gerdded i lawr y tyle yn ôl i ganol y dref.



Southern section

Maesycoed to Treforest

Distance 1.6 miles / 2.5 km,
Height gain 235 ft / 72 m

The section follows countryside paths through the new woodlands of the Gelliwion reclamation scheme to the Graig.

At Llantrisant Road, Graig you can return, downhill, to the town centre.

From the Graig, a short section of pavement leads to countryside paths through farmland and ffridd towards the University of Glamorgan main campus in Treforest.

At the University of Glamorgan, you can follow Park Street, left, to Treforest Rail station.

Adran ddeheuol

Maes-y-coed i Dreforest

Pellter 1.6 milltir / 2.5 km, Esgyniad 235 tr / 72 m

Mae'r adran hon yn dilyn llwybrau gwledig drwy goetiroedd newydd cynllun adfer tir Gelliwion i'r Graig.

Pan ddowch i Llantrisant Road, y Graig, gellwch gerdded i lawr y tyle i ganol y dref.

Mae adran fer o balmart yn arwain o'r Graig i lwybrau gwledig drwy dir ffermio a ffridd i brif gampws Prifysgol Morgannwg yn Nhreforest.

Pan ddowch i Brifysgol Morgannwg gellwch ddilyn Parc Street, i'r chwith, i orsaf Treforest.

Northern section


Trallwn to Barry Sidings

Distance 2.6 miles / 4.2 km,
Height gain 770 ft / 235 m

The path climbs on a track through the woodland of Craig yr Hesp Local Nature Reserve. There are impressive crags, ancient trees, and dramatic views across Pontypridd.

At Graigwen Road you can return, downhill, to the town centre.

As the path turns downhill across the open hillside, the view shifts to the Rhondda valleys. Crossing the River Rhondda in Hopkinstown you return to Barry Sidings Countryside Park.



Adran ogleddol

Y Trallwn i Barry Sidings

Pellter 2.6 milltir / 4.2 km, Esgyniad 770 tr / 235 m

Mae'r llwybr yn esgyn ar drac drwy goetir Gwarchodfa Natur Leol Craig yr Hesp. Gwelwch glogwyni trawiadol, coed hynafol, a golygfeydd dramatuaidd ar draws Pontypridd.

Pan ddowch i Graigwen Road, y Graig, gellwch gerdded i lawr y tyle i ganol y dref.

Wrth i'r llwybr droi ar i lawr ar draws y llethr agored, cymoedd Rhondda sy'n dechrau llenwi'r olygfa. Pan groeswch Afon Rhondda yn Nhrefopocyn, byddwch yn dychwelyd i Barc Gwledig Barry Sidings.

Eastern section

Treforest to Trallwn

Distance 4.5 miles / 7.2 km,
Height gain 1128 ft / 351 m

The route through Treforest is on pavement, crossing the River Taff, under the A470 to Glyntaff.

From Glyntaff the path follows the edge of the cemetery then climbs steeply through farmland to the lane.

From Hendre Prosser Farm you can follow a footpath, downhill, to the town centre.

The climb continues, via lane and farm track, on to the open common and the summit of Mynydd Eglwysilan. Here there are spectacular views in all directions. The route from the common joins a lane downhill.

From here you can follow Coedpenmaen Road, downhill, to the town centre.

The route continues on pavement over the A470, through Trallwn to cross the River Taff.

From here you can follow Berw Road, left, to the Town Centre.

Adran ddwyreiniol

Treforest i'r Trallwn

Pellter 4.5 milltir / 7.2 km, Esgyniad 1128 tr / 351 m

Ar balmart mae'r llwybr drwy Dreforest, yn croesi Afon Taf ac yn mynd o dan yr A470 i Glyntaff.

O Glyntaff mae'r llwybr yn dilyn ymyl y fynwent ac yn esgyn yn eithaf serth drwy dir ffermio i'r lôn.

Pan ddowch i Fferm Hendre Prosser, gellwch gerdded i lawr y tyle i ganol y dref.

Dal i esgyn mae'r llwybr, ar hyd y lôn a'r trac fferm, i fyny i'r tir comin agored a chopu Mynydd Eglwysilan. Oddi yno gellwch weld golygfeydd godidog ym mhob cyfeiriad. Pan gerddwch i lawr y tyle, bydd y llwybr o'r comin yn uno â lôn.

Oddi yno gellwch ddilyn Coedpenmaen Road i lawr y tyle i ganol y dref.

Dilyn y palmant dros yr A470 mae'r llwybr a thrwy'r Trallwn i groesi Afon Taf.

Oddi yno gellwch ddilyn Berw Road, i'r chwith, i ganol y dref.

Cylchol Pontypridd

Tref farchnad brysur yw Pontypridd, lle mae calon diwylliant a threfnadaeth y fro yn curo. Saif y dref lle mae Afon Rhondda yn llifo i Afon Taf, ymlith brynau hardd a gwlad brydferth.

O'r llwybr hwn dros y brynau cewch olygfeydd hyfryd o'r dref, yn ogystal â cherdded drwy goedydd hynafol, tir comin agored, rhostir, tir fermio, a ffridd. Mae'n esgyn wedyn i fannau uchel sy'n cynnig golygfeydd godidog ar draws y cymoedd tua'r môr a thua Bannau Brycheiniog. Ar lwybrau troed cefn gwlad a lonydd gwledig tawel.

Mae arwyddion a marciau ffordd ar hyd y llwybr. Gellwch ei ddilyn yn y ddau gyfeiriad, neu gychwyn o unrhyw fan ar hyd y llwybr. Tua 12 milltir (18km) yw hyd y llwybr cyfan. Gellwch dreulio diwrnod cyfan yn cerdded ar hyd-ddo. Mae'n well i chi wisgo esgidiau cerdded, neu esgidiau cryf o leiaf.

Mae modd cerdded teithiau byrrach ar hyd rhannau o'r Lluwiaeth Cerdded Cylchol. Gellwch gychwyn o Dreforest, Trehafod, neu ganol y dref. Cewch dafleoni o www.visitrct.wales

Mae lluniaeth ar gael o siopau, tafarnau, a chaffis ar hyd y llwybr ac yng nghanol y dref hefyd. Mae gwybodaeth am lety ar gael ar y wefan.

Mae gwybodaeth am fisiau a threnau ar gael ar www.traveline.cymru



cefnngwlad@rctcbc.gov.uk



Pontypridd Circular

Pontypridd is a bustling market town and a centre of culture and heritage. The town is built at the confluence of the Taff and Rhondda rivers and surrounded by beautiful hills and countryside.

This walk provides a view of the town from the surrounding hills; passing through ancient woods, open common, moorland, farmland and ffridd. It climbs to panoramic vantage points for views across the valleys to the sea and to the Brecon Beacons. Mostly on countryside footpaths and quiet country lanes.

The walk is signposted and waymarked throughout. It can be followed in either direction and can be started at any point. The complete route is about 12 miles (18 km) long and makes a good day-long walk. Walking boots or strong shoes are recommended.

Shorter walks, using part of the Pontypridd Circular, can be followed from the Treforest, Trehafod areas or from the town centre. Leaflets from www.visitrct.wales

Refreshments are available from shops, pubs and cafes along the route and in the town centre. The website provides information about accommodation.

Bus & train information is available from www.traveline.cymru




countryside@rctcbc.gov.uk



Cylchol Pontypridd

Taith gerdded gylchol yn y brynau o gwmpas Pontypridd

www.visitrct.wales



Cychwyn o un o'r gorsafoedd: Treforest, Trehafod, neu Barc Gwledig Barry Sidings

COUNTRYSIDE
CFEN GWLAD



Pontypridd Circular

A twelve-mile circular walk in the hills around Pontypridd

www.visitrct.wales



Start from Rail stations at Treforest or Trehafod or Barry Sidings Countryside Park

COUNTRYSIDE
CFEN GWLAD



Pontypridd Circular / Cylchol Pontypridd

www.visitrct.wales

The Pontypridd Circular Walk is promoted by the Countryside Section of Rhondda Cynon Taf CBC.
 Is-adran Cefn Gwlad Cyngor Bwrdeistref Sirol Rhondda Cynon Taf sy'n hywyddo Llwybr Cerdded Cylchol Pontypridd.

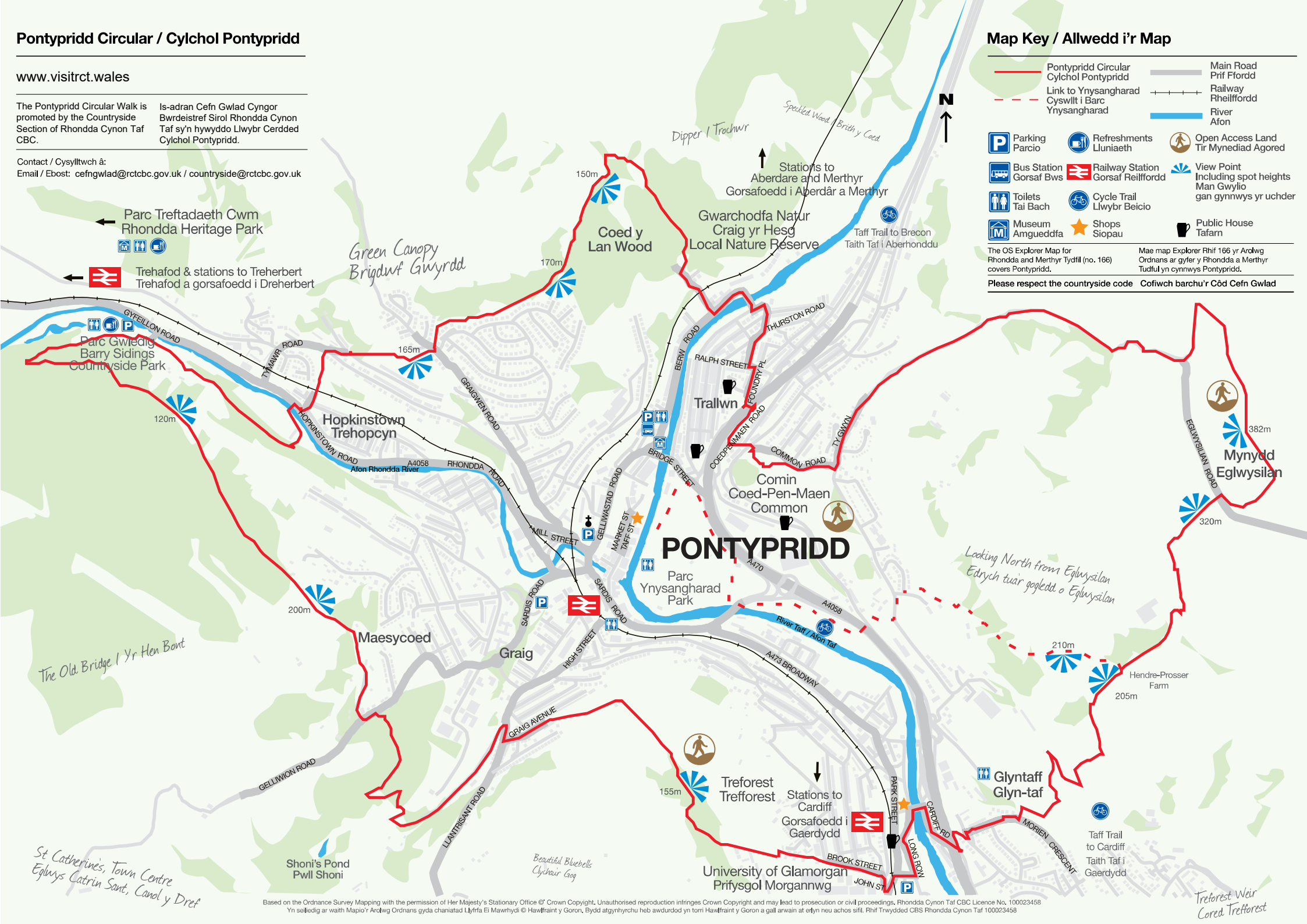
Contact / Cysylltwch â:
 Email / Epost: cefn gwlad@rctcbc.gov.uk / countryside@rctcbc.gov.uk

Map Key / Allwedd i'r Map

Pontypridd Circular Cylchol Pontypridd	Main Road Prif Ffordd
Link to Ynysangharad Cyswllt i Barc Ynysangharad	Railway Rheilffordd
Parking Parcio	Refreshments Lluniaeth
Bus Station Gorsaf Bws	Railway Station Gorsaf Reilffordd
Toilets Tai Bach	Cycle Trail Llwybr Beicio
Museum Amgueddfa	Shops Siopau
Open Access Land Tir Mynediad Agored	View Point Including spot heights Man Gwyllo gan gynnwys yr uchder
Bus Station Gorsaf Bws	Public House Tafarn

The OS Explorer Map for Rhondda and Merthyr Tydfil (no. 166) covers Pontypridd. Mae map Explorer Rhif 166 yr Arolwg Ordnans ar gyfer y Rhondda a Merthyr Tudful yn cynnwys Pontypridd.

Please respect the countryside code Cofiwch barchu'r Côd Cefn Gwlad



Based on the Ordnance Survey Mapping with the permission of Her Majesty's Stationary Office © Crown Copyright. Unauthorised reproduction infringes Crown Copyright and may lead to prosecution or civil proceedings. Rhondda Cynon Taf CBC Licence No. 100023458
 Yn seiliedig ar waith Mapio'r Arolwg Ordnans gyda chaniatâd Llyfrfa Ei Mawrhydi © Hawffraint y Goron, Bydd atgynhyrchu heb awdurdod yn torri Hawffraint y Goron a gall arwain at etfyn neu achos sifil. Rhif Trwydded CBS Rhondda Cynon Taf 100023458